

Day 6 – Hominy to Dewey

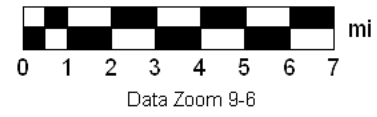
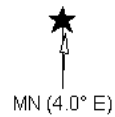
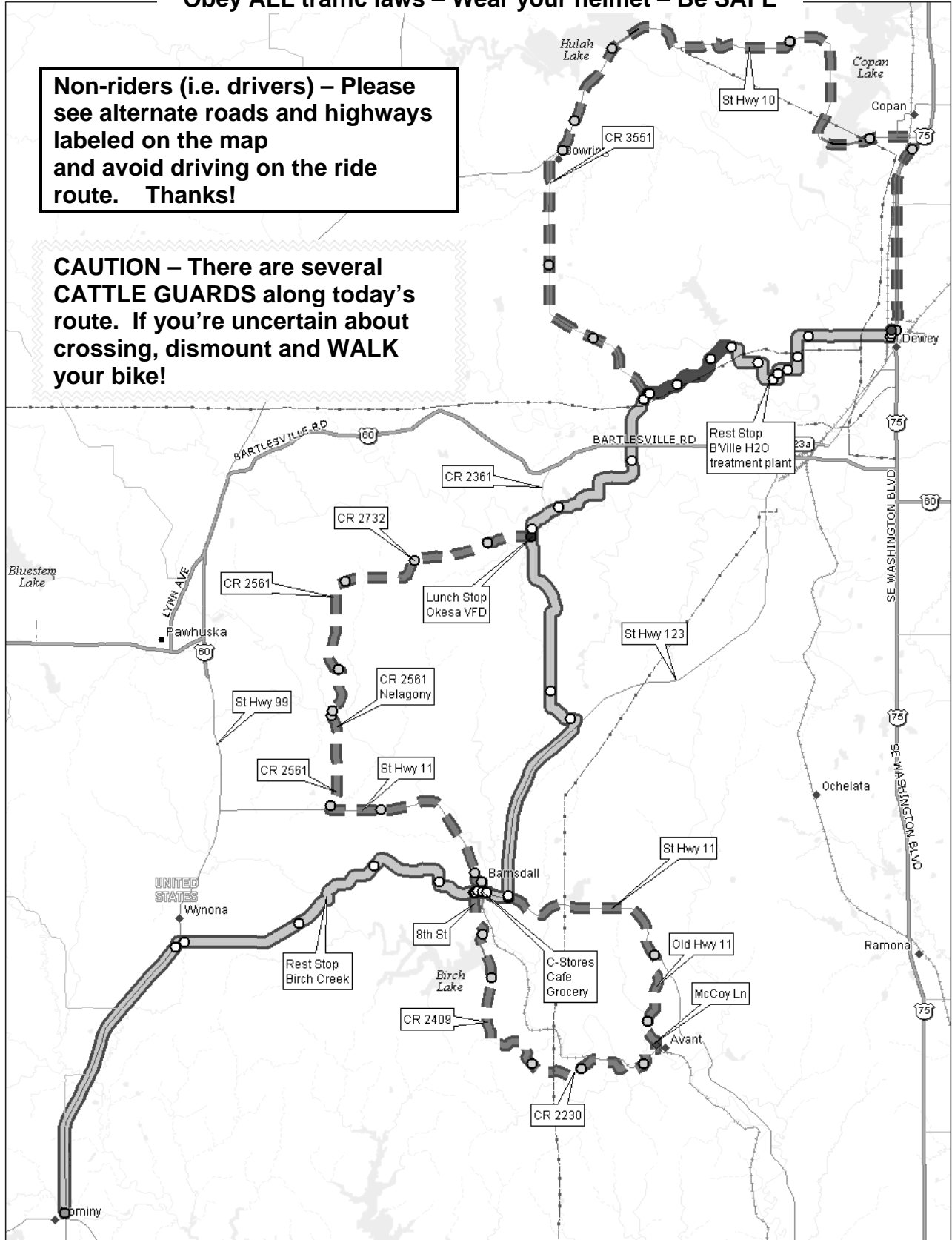
Emergency – dial 911 Ride Director – (918) 808-6274
Obey ALL traffic laws – Wear your helmet – Be SAFE



Topo USA® 6.0

Non-riders (i.e. drivers) – Please see alternate roads and highways labeled on the map and avoid driving on the ride route. Thanks!

CAUTION – There are several CATTLE GUARDS along today's route. If you're uncertain about crossing, dismount and WALK your bike!



Day 6 – Cue Sheet and map of Dewey

Turn	Road	Total Dist
Start		0.00 mi
Go straight (NNE)	SR 99 / N Eastern Ave	0.00 mi
Turn right (E)	CR 2350	9.24 mi
Rest Stop (RA)	Rest Stop	14.00 mi
Keep right (NE)	CR 2471	14.20 mi
Turn right (ESE)	CR 2420	16.48 mi
Turn left (N)	8th St	19.98 mi
Turn right (E)	W Chestnut Ave	20.04 mi
CStores	Cstores - Barnsdall	20.04 mi
Turn left (NNE)	SR 123	21.09 mi
Turn left (NW)	CR 2401	26.85 mi
Bear right (N)	CR 2365	28.07 mi
Keep left (N)	CR 2361	33.64 mi
Lunch Stop	Lunch Stop – Okesa VFD	33.64
Turn right (ENE)	CR 2732	33.64 mi
Turn left (N)	CR 2145	37.91 mi
Bear right (NNE)	CR 3551	38.84 mi
Turn right (ENE)	CR 3102	40.61 mi
Turn right (ESE)	CR 3102	43.62 mi
Rest Stop (Denis)	Rest Stop – Water Plant	45.5 mi
Turn left (N)	Sunset Blvd	46.07 mi
Turn right (E)	W 1600 Rd	46.36 mi
Turn left (N)	N 3940 Rd	46.98 mi
Turn right (E)	W 1500 Rd / 9 th St	48.02 mi
Turn left (N)	N Delaware St	50.87 mi
Finish		50.99 mi

Avant Extension – Add 20 miles to primary route.

Turn	Road	Total Dist
Start	Spruce Ave / CR 2540	0.00 mi
Turn right (S)	8th St / CR 2409	0.00 mi
Turn left (E)	CR 2230 / Birch Lake Rd	4.72 mi
Turn left (N)	McCoy Ln	11.32 mi
Keep left (N)	Old State Hwy 11	11.59 mi
Keep left (WNW)	SR 11	14.52 mi
Finish – Right (N) on primary route OR Left (W) on 11 for Nelagony route	SR 11	20.28 mi

Nelagony Extension – Add 6.5 miles to primary route

Turn	Road	Total Dist
Start	Spruce Ave	0.00 mi
Turn left (NW)	SR 11 / 5th St	0.00 mi
Turn right (WNW)	SR 11 / 8th St	0.50 mi
Turn right (N)	CR 2561 to Nelagony	6.53 mi
Turn right then left (E then N)	CR 2561 / CR 2627	9.68 mi
Keep right (ENE)	CR 2732	13.68 mi
Finish – Right onto primary route	Junct CR 2361 Okesa – Lunch stop	20.43 mi

HulaCopan Extension – Add 22 miles to primary route.

Turn	Road	Total Dist
Start	CR 3551	0.00 mi
Turn left (NW)	CR 3551	0.00 mi
Turn right (E)	SR 10 leaving Bowring	9.22 mi
Turn right (S)	S Caney St	27.48 mi
Keep right (S)	US 75	27.76 mi
Turn right (W)	12th St / Bull Dogger Rd	33.44 mi
Finish	12th St	33.59 mi

