

Day 5 – Perkins to Hominy

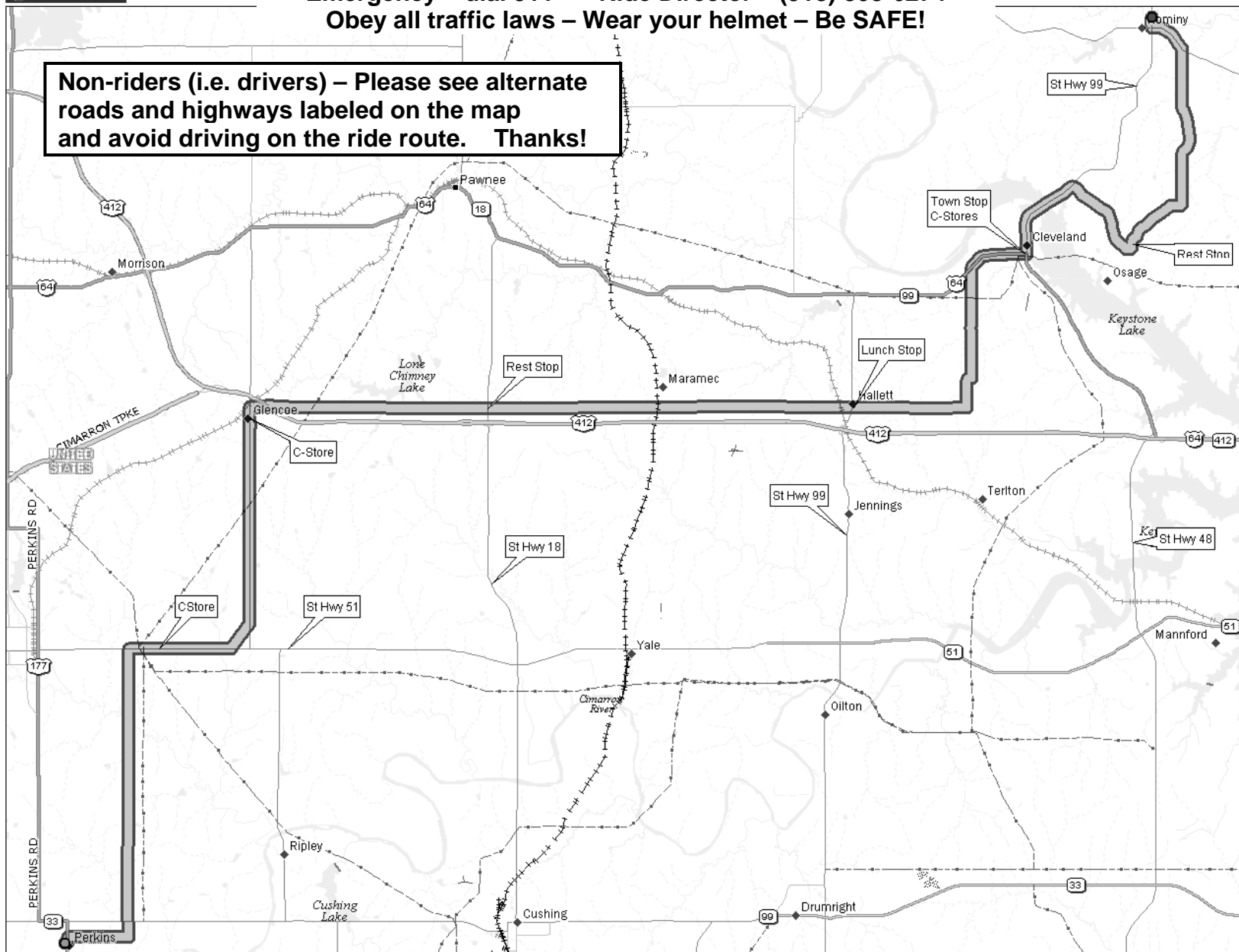
Emergency – dial 911 Ride Director – (918) 808-6274

Obey all traffic laws – Wear your helmet – Be SAFE!

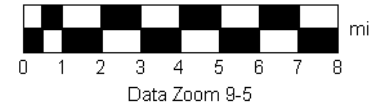


Topo USA® 6.0

Non-riders (i.e. drivers) – Please see alternate roads and highways labeled on the map and avoid driving on the ride route. Thanks!

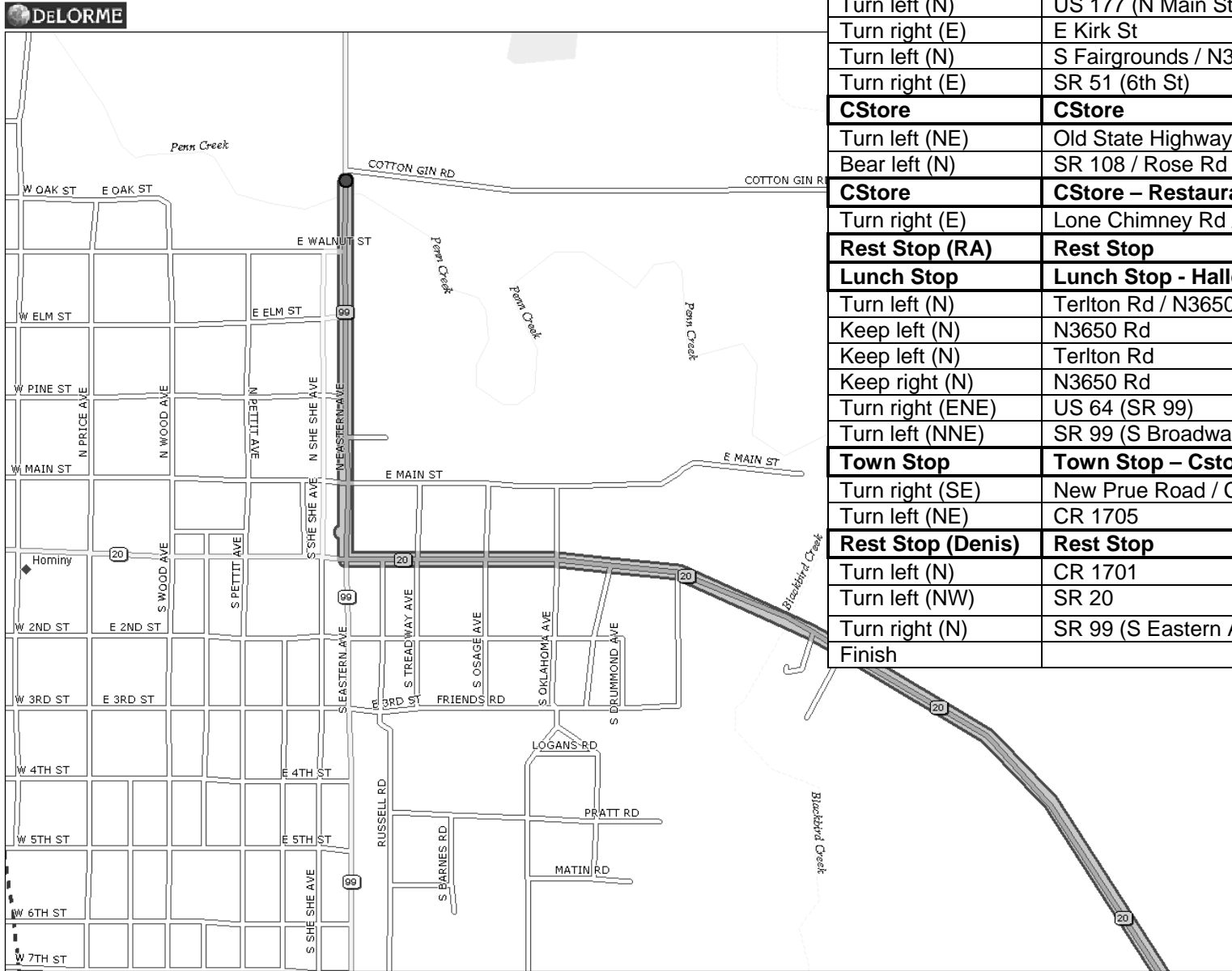


Data use subject to license.
© 2006 DeLorme. Topo USA® 6.0.
www.delorme.com



Day 5 – Cue Sheet and map of Hominy

Turn	Road	Total Dist
Start		0.00 mi
Go straight (E)	W Kenworthy St	0.00 mi
Turn left (N)	US 177 (N Main St)	0.10 mi
Turn right (E)	E Kirk St	0.30 mi
Turn left (N)	S Fairgrounds / N3370 Rd	2.33 mi
Turn right (E)	SR 51 (6th St)	11.88 mi
CStore	CStore	12.88
Turn left (NE)	Old State Highway 51	15.29 mi
Bear left (N)	SR 108 / Rose Rd	16.32 mi
CStore	CStore – Restaurant – Glencoe	23.00 mi
Turn right (E)	Lone Chimney Rd / Maramec Rd	23.50 mi
Rest Stop (RA)	Rest Stop	31.50 mi
Lunch Stop	Lunch Stop - Hallett	43.530 mi
Turn left (N)	Terlton Rd / N3650 Rd	47.28 mi
Keep left (N)	N3650 Rd	51.28 mi
Keep left (N)	Terlton Rd	51.52 mi
Keep right (N)	N3650 Rd	51.89 mi
Turn right (ENE)	US 64 (SR 99)	52.09 mi
Turn left (NNE)	SR 99 (S Broadway St)	54.04 mi
Town Stop	Town Stop – Cstores – Cleveland	54.04 mi
Turn right (SE)	New Prue Road / CR 1200	57.08 mi
Turn left (NE)	CR 1705	60.02 mi
Rest Stop (Denis)	Rest Stop	60.2 mi
Turn left (N)	CR 1701	62.60 mi
Turn left (NW)	SR 20	67.90 mi
Turn right (N)	SR 99 (S Eastern Ave)	69.23 mi
Finish		69.60 mi



Data use subject to license.
 © 2006 DeLorme. Topo USA® 6.0.
 www.delorme.com

