

Day 0 – Comanche to State Line

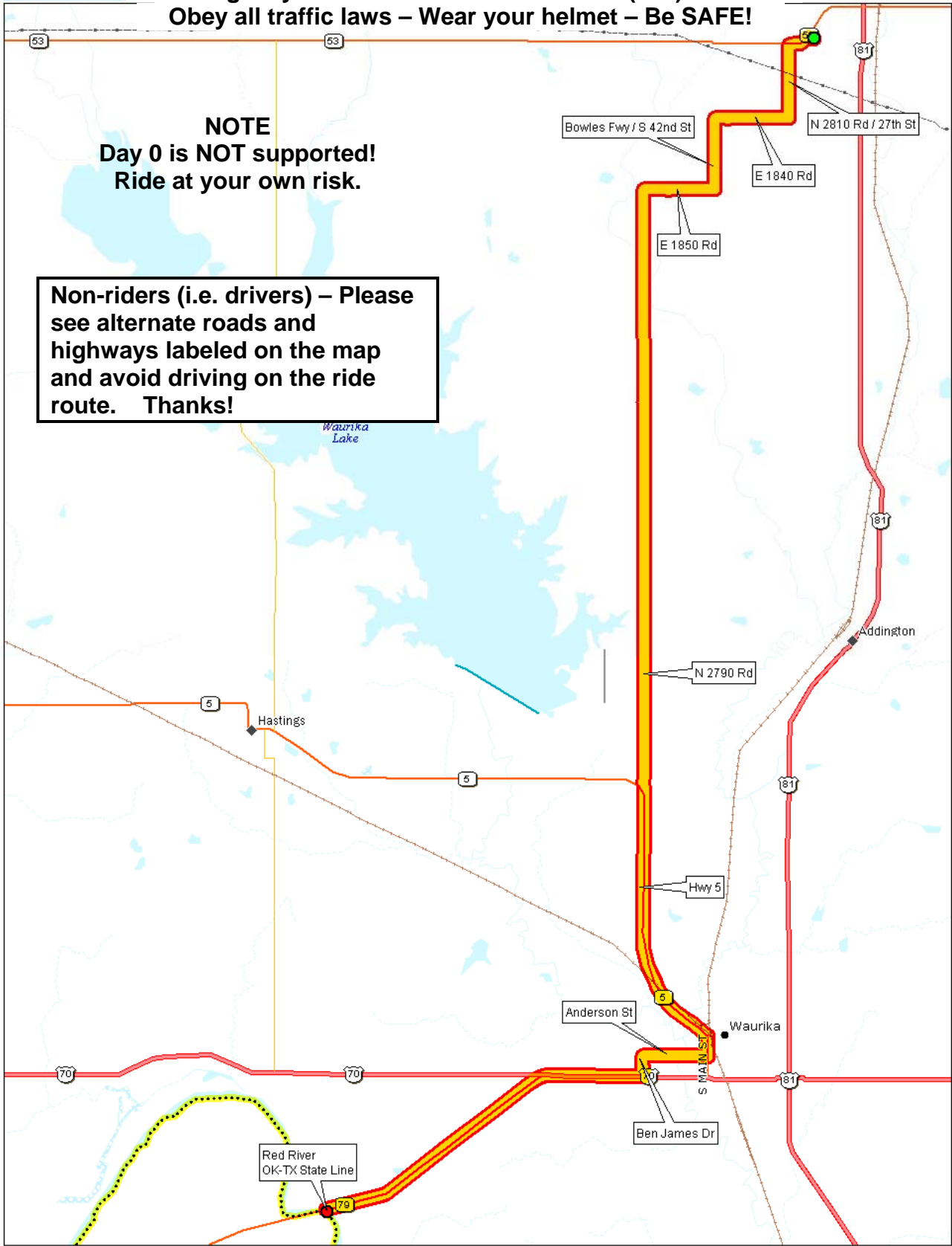


Emergency – dial 911 Ride Director – (918) 808-6274
Obey all traffic laws – Wear your helmet – Be SAFE!

Topo USA® 6.0

NOTE
Day 0 is NOT supported!
Ride at your own risk.


Non-riders (i.e. drivers) – Please see alternate roads and highways labeled on the map and avoid driving on the ride route. Thanks!



Data use subject to license.

© 2006 DeLorme. Topo USA® 6.0.

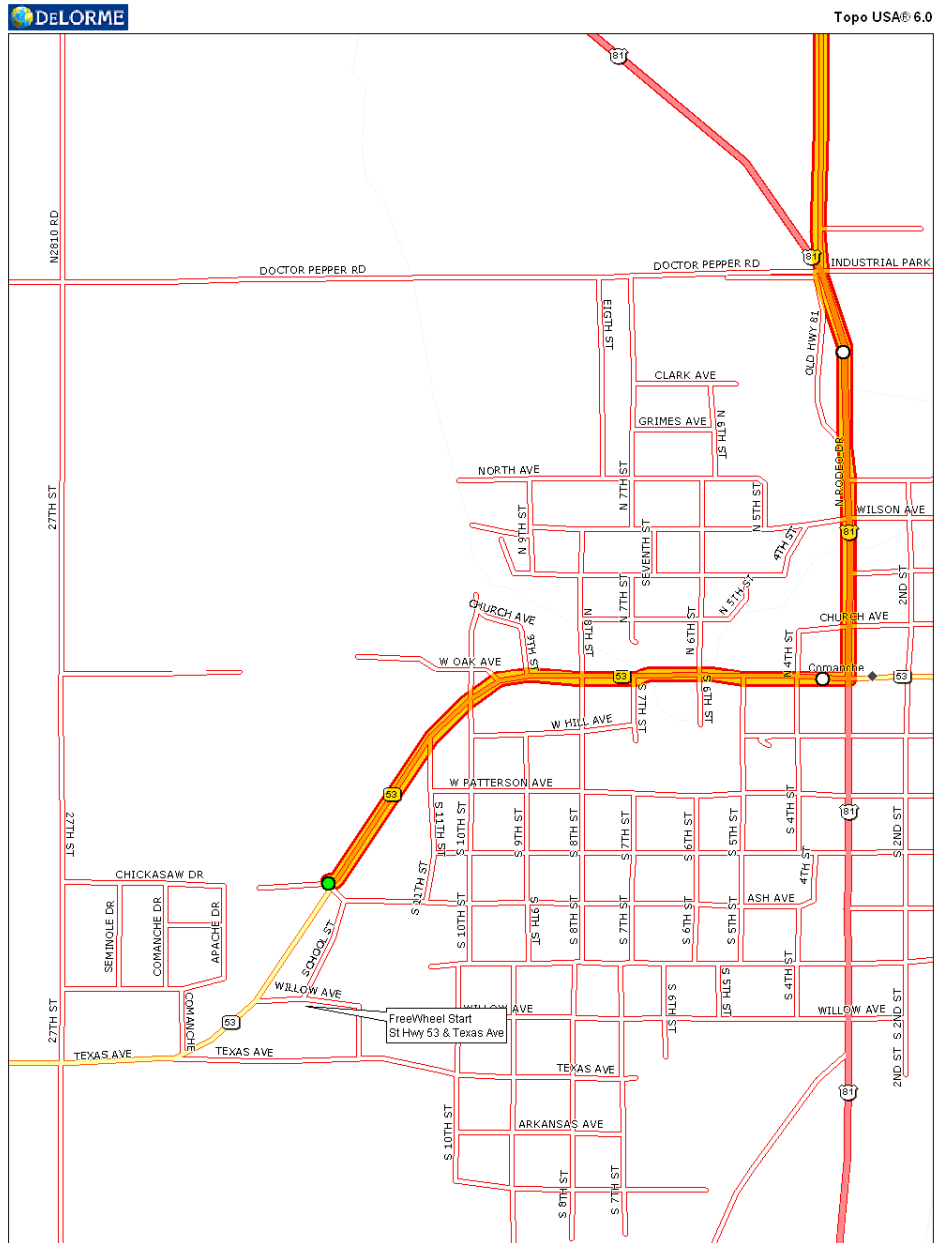
www.delorme.com



Data Zoom 10-7

Day 0 – Cue Sheet and map of Comanche

Turn	Road	Total Dist
Start		0.00 mi
Keep left (WSW)	SR 53	0.09 mi
Turn left (S)	N2810 Rd	0.38 mi
Turn right (W)	E1840 Rd	1.37 mi
Turn left (S)	42nd St (N2800 Rd / Bowles Fwy)	2.39 mi
Turn right (W)	E1850 Rd	3.38 mi
Turn left (S)	N2790 Rd	4.36 mi
Keep left (SSE)	SR 5	12.60 mi
Turn right (W)	W Anderson Ave	16.49 mi
Turn left (S)	South High Rd / Ben James Dr	17.38 mi
Turn right (W)	US 70	17.68 mi
Keep left (WSW)	SR 79	19.04 mi
Finish	Red River – St Ln	22.57 mi



Data use subject to license.
 © 2008 DeLorme, Topo USA® 6.0.
 www.delorme.com

